LEGEND

ROADS AND ROADWAY FEATURES

SURFACE TYPES

TRAIL
IMPASSABLE ROAD
PRIMITIVE ROAD
UNIMPROVED ROAD
GRADED AND DRAINED ROAD
SOIL SURFACED ROAD
GRAVEL OR STONE ROAD (MFR, CLM, CLP, CLI)
BITUMINOUS ROAD--LOW TYPE
PAVED ROAD
DIVIDED HIGHWAY

HIGHWAY SIGN SYSTEMS

INTERSTATE ROUTE 64
U.S. NUMBERED HIGHWAY 60
WV NUMBERED HIGHWAY 2
WV PARK AND FOREST ROUTE 600
WV COUNTY NUMBERED ROUTE 20
WV HOME ACCESS ROUTE 900

FUNCTIONAL SYSTEMS

EXPRESSWAY X
TRUNKLINE T
FEEDER F
STATE LOCAL SERVICE (ALL STRIPING)

ROADS NOT ON STATE SYSTEM

PUBLIC ROADS 43
PRIVATE ROADS
SIDE ROADS AND STREETS IN INSETS AND MUNICIPALITIES
U.S. FOREST SERVICE ROAD USFS
W. VA. DIV. NAT. RESOURCES ROAD WVNR

NAVIGATION

TOLL FERRY T. Fy.
BARGE LINES
DOCK OR LANDING
NAVIGABLE STREAM NAV
HEAD OF NAVIGATION
DAM WITH LOCK (NOT STRONG)

AIRPORTS

AIRPORT, COMPLETE FACILITIES
AIRPORT, LIMITED FACILITIES
LANDING AREA OR STRIP (AND PRIVATE FIELD)
SEAPLANE BASE
AIRWAY LIGHT BEACON

RAILROADS

RAILROAD (ANY NUMBER OF TRACKS)
NARROW GAGE RAILROAD
RAILROAD STATION
GRADE CROSSING
RAILROAD ABOVE
RAILROAD BELOW
RAILROAD BRIDGE (NOT STRONG)
RAILROAD TUNNEL

DRAINAGE

NARROW STREAM
WIDE STREAM
MARSH OR SWAMP
DAM, WITHOUT ROAD

STRUCTURES

HIGHWAY BRIDGE (MORE THAN 20' SPAN)
BRIDGE, GENERAL (WIDE STREAM)
SUSPENSION BRIDGE
TRUSS OR GIRDER BRIDGE
CANTILEVER BRIDGE
DAM WITH ROAD
HIGHWAY TUNNEL
FORD
TOLL BRIDGE T. Br.
FOOT BRIDGE

BOUNDARIES

STATE LINE
COUNTY LINE
MAGISTERIAL DISTRICT LINE

INCORPORATED TOWN
AREA ENLARGED (SEE INSET)
PARK OR FOREST BOUNDARY

CONSERVATION OR RECREATION

PICNIC GROUND
PLAYGROUND, BALLFIELD
BATHING BEACH OR POOL
SCENIC SITE
CAMPING AREA
CAMP OR LODGE
FOREST RANGER STATION
FISH HATCHERY (SHARK)
ZOO
LOOKOUT TOWER
COUNTRY CLUB
GOLF COURSE
DRIVE-IN THEATER
ATHLETIC FIELD
AMUSEMENT PARK
FAIRGROUND OR RACE TRACK
RIDING ACADEMY
RIFLE CLUB
ROADSIDE PARK

DWELLINGS, FARM UNITS, ETC.

FARM UNIT (NOT IN 2000)
DWELLING (OTHER THAN FARM)
ROW OF HOUSES (WITH NUMBER OF DWELLINGS)
TRAILER PARK
HOUSE AND STORE (CONT USE)
SEASONAL DWELLING
HOTEL
MOTEL
HOSPITAL
REST HOME
CHURCH
CEMETERY
CHURCH WITH CEMETERY

EDUCATIONAL

PUBLIC SCHOOL
OTHER EDUCATIONAL INSTITUTIONS
COMMUNITY HALL
MUSEUM

CORRECTIONAL

CORRECTIONAL INSTITUTION
COUNTY FARM

BUSINESS AND INDUSTRY

STORE OR SMALL BUSINESS
SHOPPING CENTER
FACTORY OR INDUSTRIAL PLANT
SEASONAL INDUSTRY
MINE
SAWMILL
PUMPING STATION
OIL OR GAS WELLS
OIL TANKS
QUARRY
STOCK YARD, LOADING PEN
GREENHOUSE
NURSERY

PUBLIC SERVICE FACILITIES

POST OFFICE
BUSINESS AND POST OFFICE
POWER PLANT
POWER SUBSTATION
RADIO OR TV TOWER (WITH CALL LETTERS)
DIVISION OF HIGHWAYS GARAGE
STATE POLICE STATION
FIRE HOUSE AND/OR RESCUE SQUAD
DUMP--GARBAGE, REFUSE OR TRASH
AUTOMOTIVE GRAVEYARD
METAL SCRAP YARD
SANITARY LAND FILL
MISCELLANEOUS DUMP
INCINERATOR
SEWAGE TREATMENT PLANT

MISCELLANEOUS

MILITARY POST
ARMORY
GATE
SINK OR DEPRESSION
LATITUDE AND LONGITUDE
HIGHWAY INTERCHANGE

CITY AND VILLAGE CENTERS

STATE CAPITOL
COUNTY SEAT
OTHER CITIES AND VILLAGES

COPYRIGHT BY
WEST VIRGINIA
DIVISION OF HIGHWAYS
2008

KEY MAP OF COUNTIES

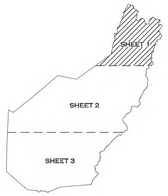

KEY MAP OF SHEETS

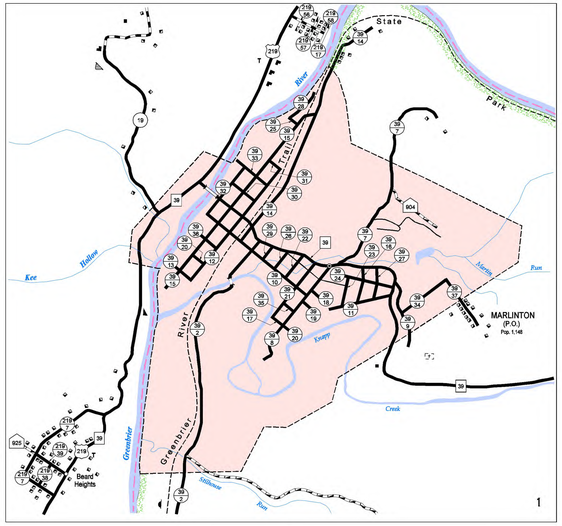

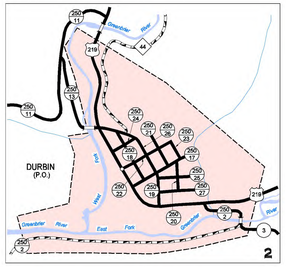

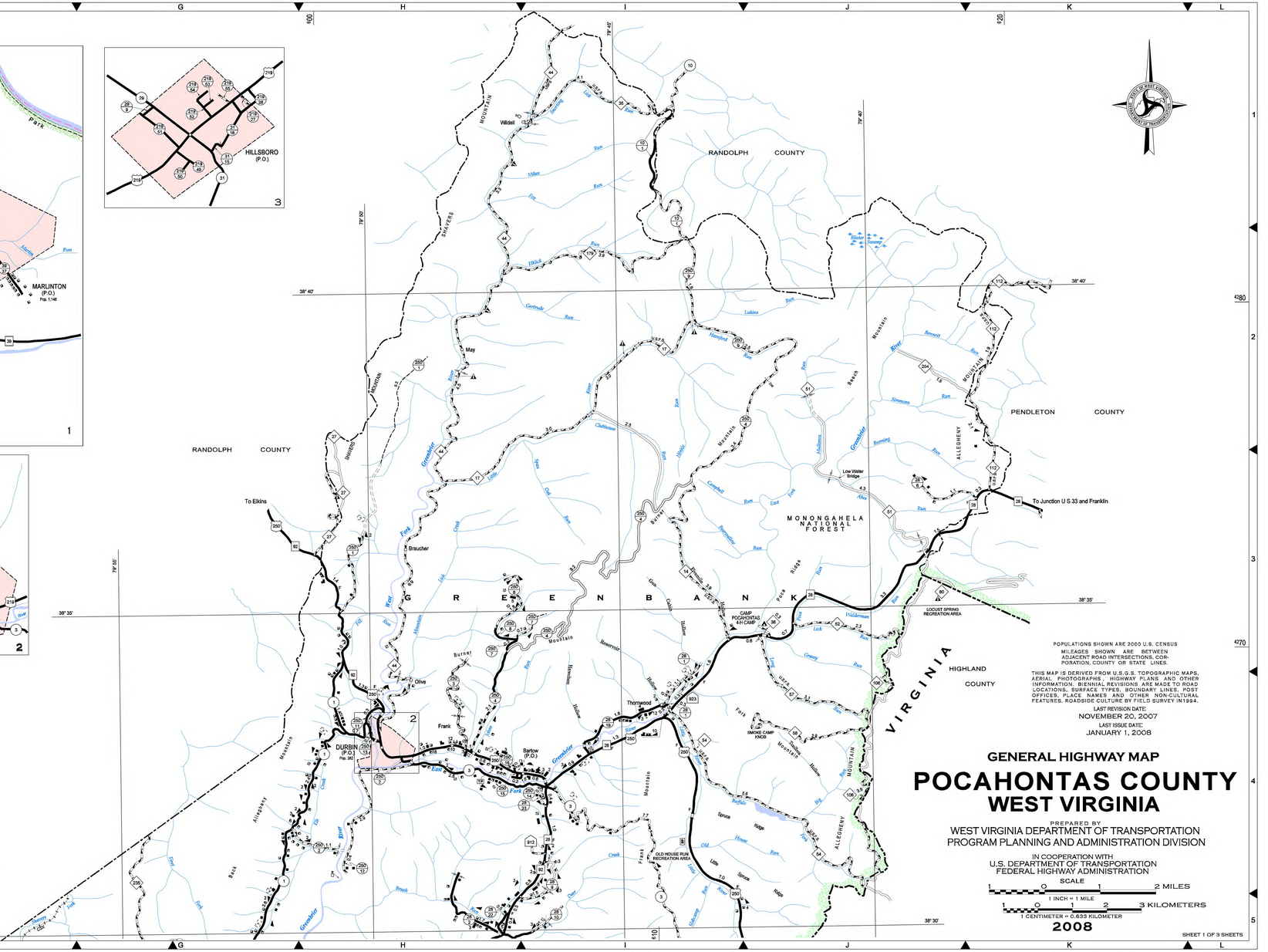

THE NATIONAL FOREST AREA DESIGNATED ON THIS MAP INCLUDES BOTH PUBLIC AND PRIVATE LANDS. MAPS SHOWING DETAILED OWNERSHIP MAY BE OBTAINED FROM: THE FOREST SUPERVISOR, MONONGAHELA NATIONAL FOREST, ELKINS, WEST VIRGINIA.

This map is an illustration and is not intended for use in direct mensuration of real features on the surface of the earth or any other engineering design. The size of objects and distances between them are exaggerated for ease of use only. This map does not contain all or even most of the features found on the face of the earth in any given location. It only depicts those features found in the legend within its geographic area. The intended use of this map is for planning and simple location of features to within several hundred feet of their correct position on the face of the earth.

10,000 METER UNIVERSAL TRANSVERSE MERCATOR GRID TICKS, ZONE 17

POPULATIONS SHOWN ARE 2000 U.S. CENSUS

MILEAGES SHOWN ARE BETWEEN ADJACENT ROAD INTERSECTIONS, CORPORATION, COUNTY OR STATE LINES.

THIS MAP IS DERIVED FROM U.S.G.S. TOPOGRAPHIC MAPS, AERIAL PHOTOGRAPHS, HIGHWAY PLANS AND OTHER INFORMATION. BIENNIAL REVISIONS ARE MADE TO ROAD LOCATIONS, SURFACE TYPES, BOUNDARY LINES, POST OFFICES, PLACE NAMES AND OTHER NON-CULTURAL FEATURES. ROADSIDE CULTURE BY FIELD SURVEY IN 1994.

LAST REVISION DATE:
NOVEMBER 20, 2007

LAST ISSUE DATE:
JANUARY 1, 2008

GENERAL HIGHWAY MAP

POCAHONTAS COUNTY
WEST VIRGINIA

PREPARED BY
WEST VIRGINIA DEPARTMENT OF TRANSPORTATION
PROGRAM PLANNING AND ADMINISTRATION DIVISION

IN COOPERATION WITH
U.S. DEPARTMENT OF TRANSPORTATION
FEDERAL HIGHWAY ADMINISTRATION

SCALE
1 0 1 2 MILES
1 INCH = 1 MILE
1 0 1 2 3 KILOMETERS
1 CENTIMETER = 0.633 KILOMETER

2008

SHEET 1 OF 3 SHEETS

Content of this map is reliable to the extent and is a compilation of information from the following sources: Division of Highways, Department of Transportation, Map Sales, 1900 Kanawha Boulevard, East, Charleston, W. Va. 25305-0430, Telephone (304) 558-9808.